




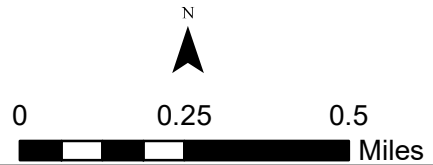


Service Layer Credits: Copyright © 2013 National Geographic Society, I-cubed

	Current Project Boundary		Town Boundary
	Land Owned in Fee		City Boundary
			Parcel Boundary

Note: Current Project Boundary does not include the electric transmission line



**Cornell Hydroelectric Project
Boundary and Ownership Map**

 **FERC No. 2639**

X:\2400\1001\65358.01\TECH\GIS\Cornell_Project_Location.mxd