



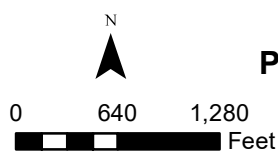


X:\24001001\58388_01\TECH\Saxon Falls and Superior Falls\Maps\SaxonFalls_Recreation.mxd

Service Layer Credits: US Fish & Wildlife Service National Wetland Inventory and Wisconsin DNR



-  Project Boundary
-  State Boundary
-  Recreation Facility
-  Recreation Area



Saxon Falls Hydroelectric Project Project Vicinity Recreation Facilities

FERC No. 2610